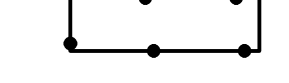


Plangebied

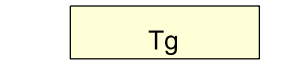


Plangebiedsgrens


Bestemmingen



Groen



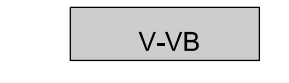
Transformatiegebied




Verkeer



Verkeer - Railverkeer



Verkeer - Verbilfsgebied



Water

Gebiedsaanduidingen



geluidzone - industrie



milieuzone - geurzone



milieuzone - gezoneerd industrieterrein



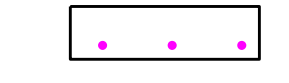
overige zone - Begraafplaatszone



overige zone - Binckhorsthaven en Maanplein



overige zone - Gasfabriekterrein



overige zone - Spoorwegboogzone



overige zone - Trekvlizzone



overige zone - Waterfrontpark



overige zone - leiding gas



overige zone - openbaar vervoerstracé




overige zone - verkeertunnel



overige zone - verkeertunnel beschermingszone 1




overige zone - verkeertunnel beschermingszone 2



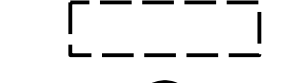
overige zone - verkeertunnelbak

Bouwvlak



bouwvlak

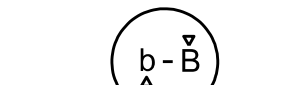
Maatvoeringaanduidingen



maatvoeringsvlak



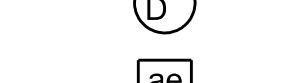
maximum bouwhoogte (m)




minimum bouwhoogte (m), maximum bouwhoogte (m)



maximum bebouwingspercentage (%)



floor space index



floor space index

Figuren



gevelijn